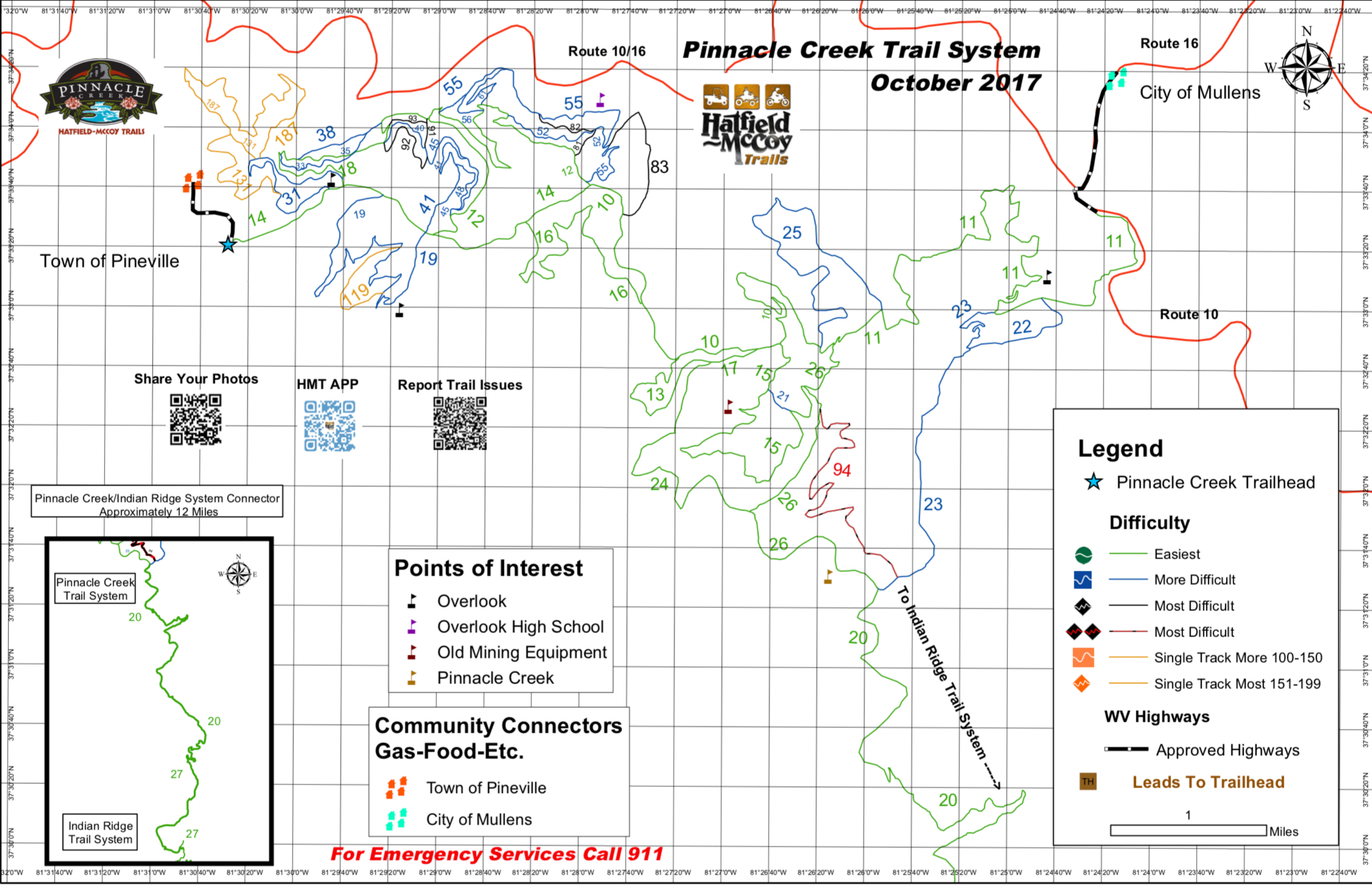


# Pinnacle Creek Trail System

## October 2017



Town of Pineville

Route 16

City of Mullens

Route 10

Share Your Photos



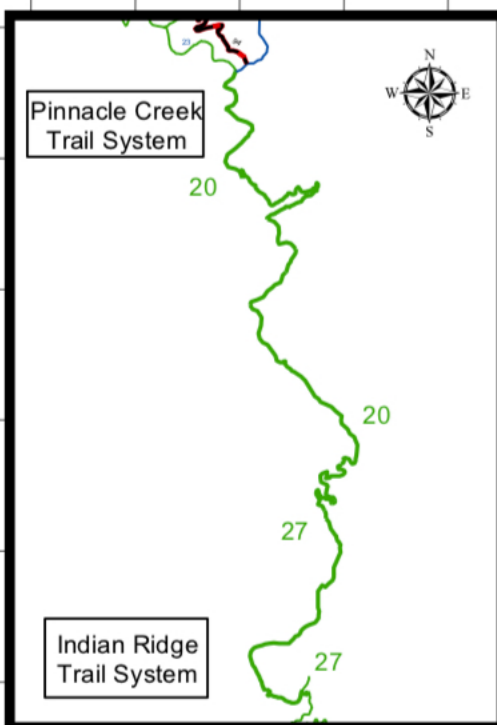
HMT APP



Report Trail Issues



Pinnacle Creek/Indian Ridge System Connector  
Approximately 12 Miles



### Points of Interest

- Overlook
- Overlook High School
- Old Mining Equipment
- Pinnacle Creek

### Community Connectors Gas-Food-Etc.

- Town of Pineville
- City of Mullens

### Legend

Pinnacle Creek Trailhead


#### Difficulty

- Easiest
- More Difficult
- Most Difficult
- Most Difficult
- Single Track More 100-150
- Single Track Most 151-199

#### WV Highways

Approved Highways

Leads To Trailhead



**For Emergency Services Call 911**